



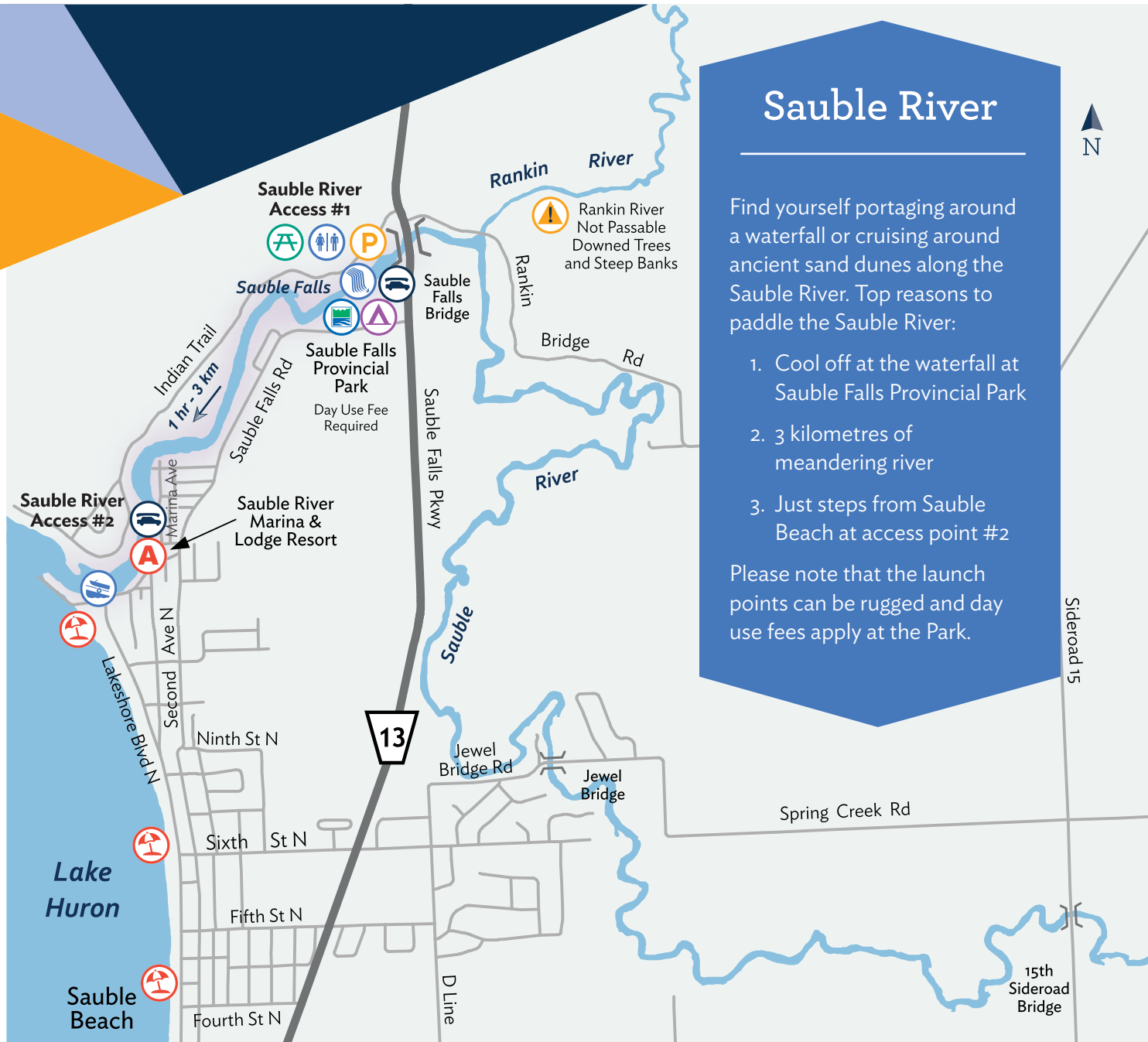
Campgrounds & Lodging - Waterfront Accommodation	Town	Phone Number
Bruce Peninsula National Park	Tobermory	519-596-2233
Hidden Valley Campground	Paisley	519-385-2943
Lobies Park	Walkerton	519-881-3435
McBeath Conservation Area	Elderslie	519-367-3040
Miller's Family Camp	Miller Lake	519-795-7750
Paisley Rotary Campground	Paisley	519-353-5575
Sauble Falls Provincial Park	Sauble Beach	
Sauble River Marina & Lodge Resort	Sauble Beach	519-722-1762
Saugeen Bluffs Conservation Area	Paisley	519-353-7206
Saugeen Riverbank Campground	Walkerton	519-881-0491
Summer House Park	Miller Lake	519-795-7712

Campgrounds & Lodging



	Shuttle To / From Y / N	Backcountry Camping	Group Camping	Cabins Available	Saugeen River	Sauble River	Lake Huron	Miller Lake	Cyprus Lake	Canoe & Kayak Rentals	Paddle Boat Rentals	Surf or SUP Rentals	River Tubing	Outdoor Clothing & Gear Sales	Fishing Equipment
Bruce Peninsula National Park	N	■	■				■		■						
Hidden Valley Campground	N	■	■	■	■					■					
Lobies Park, Walkerton	Y		■		■										
McBeath Conservation Area	N	■			■										
Miller's Family Camp	N		■	■				■		■	■				
Paisley Rotary Campground	Y				■										
Sauble Falls Provincial Park	Y		■			■				■				■	
Sauble River Marina & Lodge Resort	N					■				■	■	■	■	■	■
Saugeen Bluffs Conservation Area	Y		■		■					■					
Saugeen Riverbank Campground	N	■	■		■					■			■		
Summer House Park	N		■	■				■		■	■				

*Shuttles are available along the Saugeen River from Thorncrest Outfitters (519-797-1608).



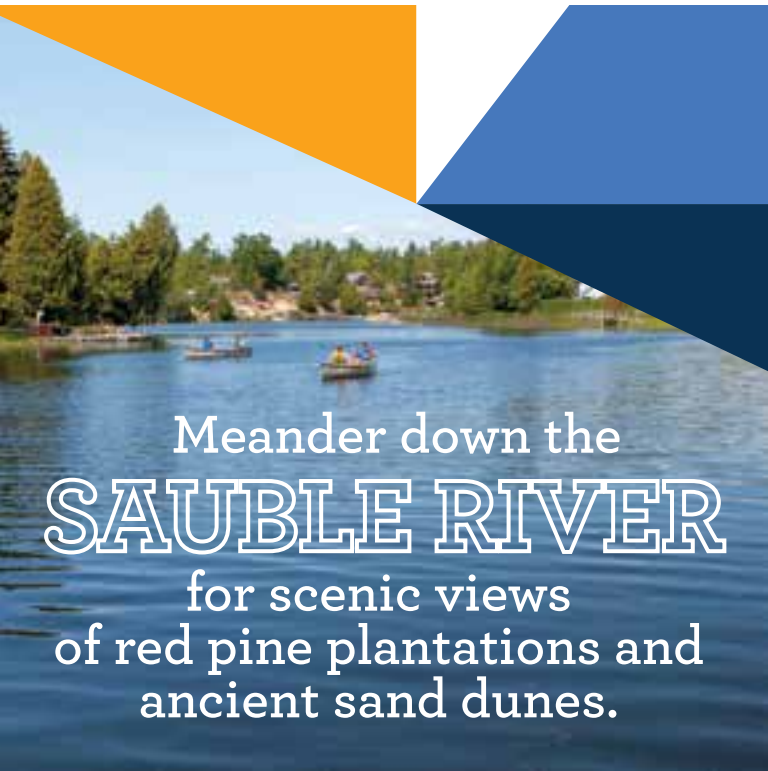
Sauble River

Find yourself portaging around a waterfall or cruising around ancient sand dunes along the Sauble River. Top reasons to paddle the Sauble River:

1. Cool off at the waterfall at Sauble Falls Provincial Park
2. 3 kilometres of meandering river
3. Just steps from Sauble Beach at access point #2

Please note that the launch points can be rugged and day use fees apply at the Park.

The Sauble Falls to Lake Huron Route



The Sauble Falls to Lake Huron Route

Access Points 1 to 2 Below Sauble Falls to Lake Huron

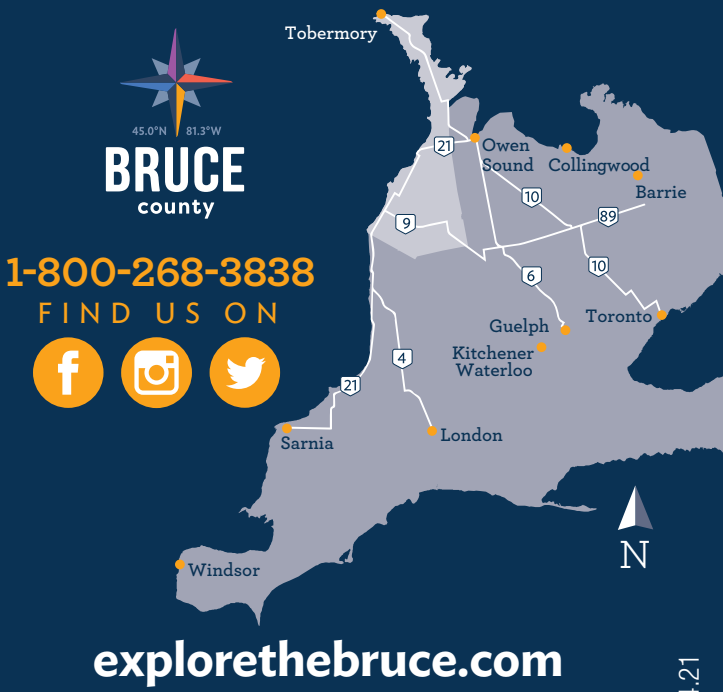
Duration: 3 km / 1 Hour Level: Easy to Moderate

Notes: Sauble River Marina & Lodge Resort located near Access Point #2 is a private access area option with rental fees.



LEGEND

- | | | |
|-------------|-------------------|--------------------|
| Camping | Mountain Biking | Provincial Highway |
| Boat Launch | Provincial Park | County Road |
| Outfitters | Beach | Municipal Road |
| Dam | Waterfall | Bruce Trail |
| Parking | Conservation Area | Rivers |
| Washroom | Launch Point | Portage |
| Picnic Area | Lighthouse | Body of Water |
| Hospital | Bridge | Conservation Land |
| Attraction | River Flow | |

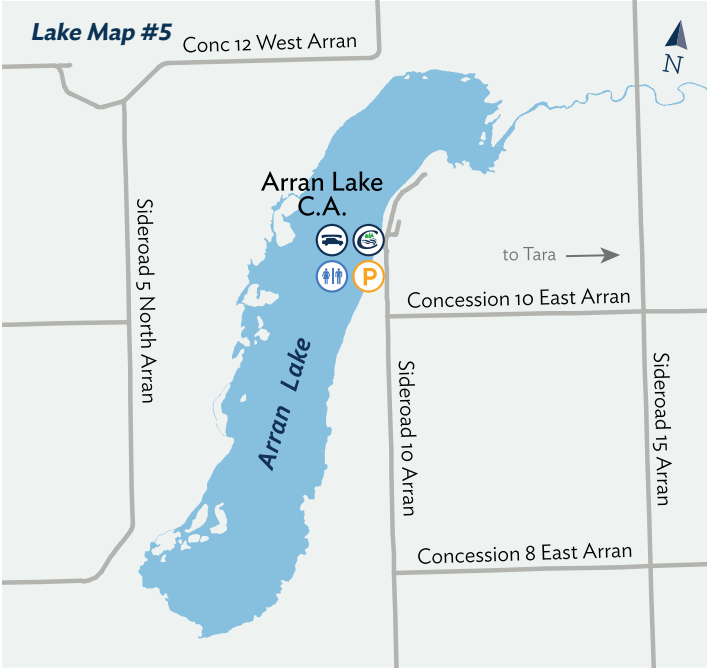
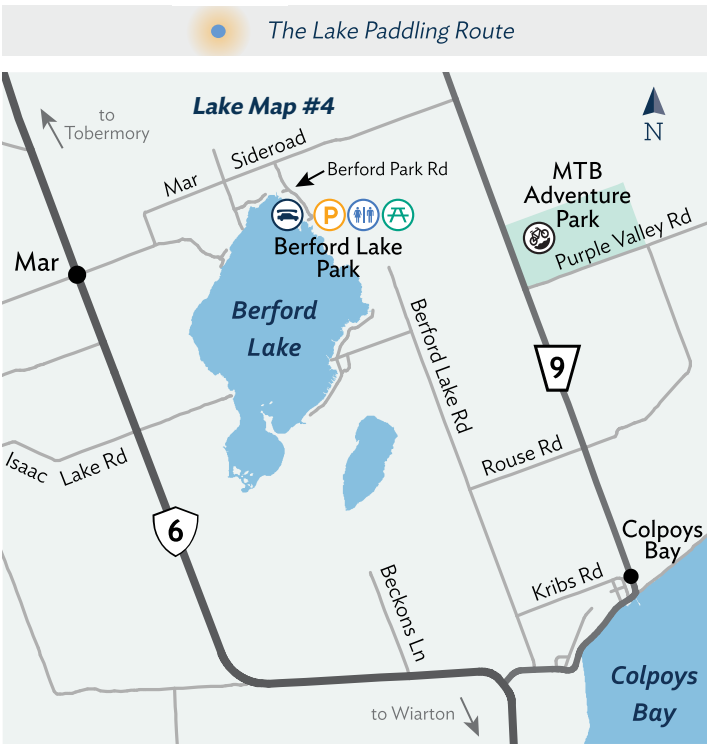
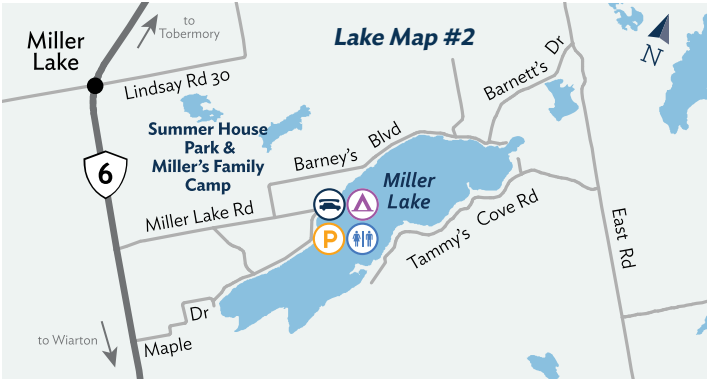
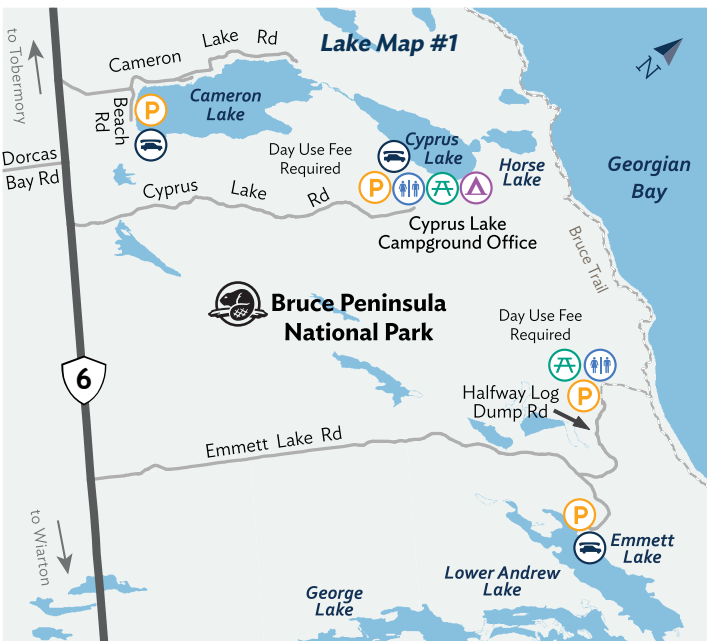


BRUCE county
1-800-268-3838
FIND US ON



explorethebruce.com

#1421



Arran Lake

Lake Map #5

Arran Lake is popular for fishing, boating, hunting and swimming. It contains shallow marshy areas, and sections of vast open water. There is a public boat launch in the Arran Lake Conservation Area. To get to the access point, drive north out of Tara to Concession 10, East Arran. Then head west to the T intersection. Next, head north on Sideroad 10.

Level: Easy to Moderate GPS: N 44°29'22.5" W 81°15'14.3"



Berford Lake

Lake Map #4

At Berford Lake Park, you'll find a sheltered picnic area, playground and a small sandy beach. Accessibility to the lake is limited to the park area.

Level: Easy to Moderate GPS: N 44°49'27.2" W 81°10'36.4"



Boat Lake

Lake Map #3

Launch at Ranking River Access #3 on Bruce Road 13 between Oliphant and Wiarton. Continue your paddle north with the Lake Paddling Route. A porta potty is available at the access point.

Level: Easy to Moderate GPS: N 44°44'40.6" W 81°13'10.6"



Cameron Lake

Lake Map #1

A picturesque, navigable strait connects Cameron Lake to Cyprus Lake, extending your paddling opportunity. Parking is located to the right of Beach Road, in the right-of-way. The beach provides a great access point to launch and cruise Cameron and Cyprus Lakes.

Level: Easy to Moderate GPS: N 45°12'36.3" W 81°34'04.9"



Cyprus Lake

Lake Map #1

Home to the National Park's only campground, with 242 non-electrical sites, it's great home base for paddlers. Reservations are required for parking at the Cyprus Lake Campground. Book in advance at www.pc.gc.ca/grotto.

Level: Easy to Moderate GPS: N 45°13'41.2" W 81°31'56.9"



Emmett Lake

Lake Map #1

Access is at the end of Emmett Lake Road. The Stormhaven and High Dump backcountry campsites are on the lake. Reservations are required for parking at the Halfway Log Dump. For more information visit www.pc.gc.ca.

Level: Easy to Moderate GPS: N 45°12'57.1" W 81°28'04.0"



Isaac Lake

Lake Map #3

Launch onto Isaac Lake from the dock at the old Isaac Lake Fire Station (Access #2). There is a healthy community of pike, pickerel, perch and bass, making this lake popular amongst anglers. A porta potty is available at the access point.

Level: Easy to Moderate GPS: N 44°47'31.6" W 81°13'47.5"



Miller Lake

Lake Map #2

Launch your boat at the western side of Miller Lake at the public boat launch. Rentals for canoes, kayaks, motorboats, SUP boards or use the boat launches are available at Miller's Family Camp or Summer House Park for a fee.

Level: Easy to Moderate GPS: N 45°05'56.2" W 81°24'07.5"



Sky Lake

Lake Map #3

A boat launch on Sky Lake can be accessed off Red Bay Road. This is a rugged entrance point. Continue your paddle south with the Lake Paddling Route.

Level: Easy to Moderate GPS: N 44°47'43.1" W 81°15'18.0"



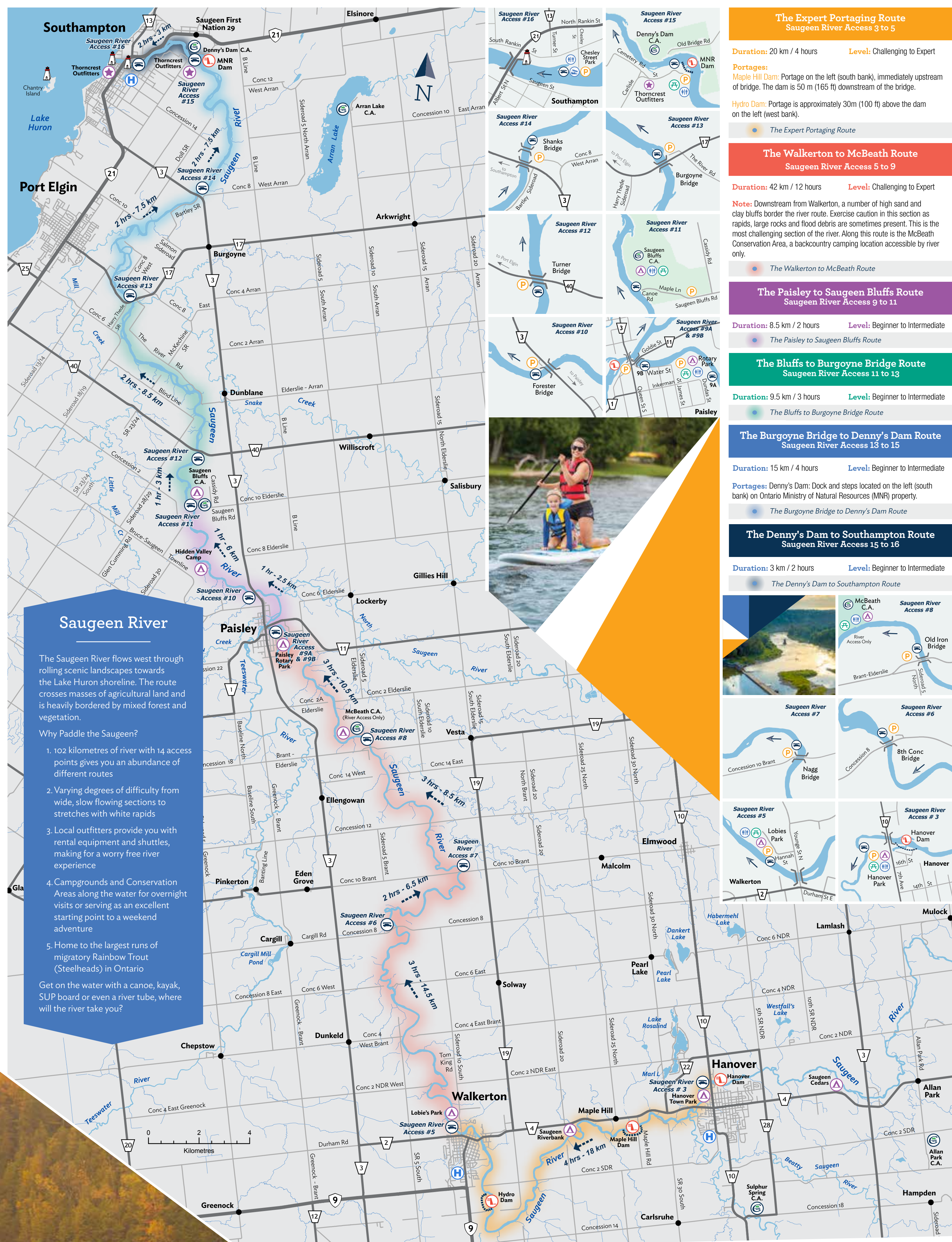
Tobermory's Open Water

The open waters of Lake Huron and Georgian Bay offer little shelter and few landing opportunities; for expert paddlers only. Tobermory is a working harbour. Located on Georgian Bay, it contains deep, cold water. Wave conditions can change rapidly. You must give right-of-way to tour boats and the Chi-Cheemaun ferry while paddling Tobermory's waters.



RISKS

- River levels can change, be unpredictable, and include heavy rapids. High and fast-flowing waters are common especially in early spring.
- Please research the areas you are visiting and plan accordingly.
- Wave conditions of deep, cold water can change rapidly.
- Wash your water craft before and after boating to help prevent the spread of invasive species.
- There may be a number of obstacles along your route - plan accordingly.
- Electronic devices such as GPS or mobile phones may not have reception in all areas. Download the what3words app before you head out to help clearly share your exact location in the event of an emergency.
- Please be aware of the distances and timeframes it will take to get to the next location.



Saugeen River

The Saugeen River flows west through rolling scenic landscapes towards the Lake Huron shoreline. The route crosses masses of agricultural land and is heavily bordered by mixed forest and vegetation.

Why Paddle the Saugeen?

- 102 kilometres of river with 14 access points gives you an abundance of different routes
- Varying degrees of difficulty from wide, slow flowing sections to stretches with white rapids
- Local outfitters provide you with rental equipment and shuttles, making for a worry free river experience
- Campgrounds and Conservation Areas along the water for overnight visits or serving as an excellent starting point to a weekend adventure
- Home to the largest runs of migratory Rainbow Trout (Steelheads) in Ontario

Get on the water with a canoe, kayak, SUP board or even a river tube, where will the river take you?

Countless paddling routes are ready for you to take on the

MIGHTY SAUGEEN

45.0°N 81.3°W

explorethebruce.com
1-800-268-3838

Bait, lure, or fly?

Upstream from Lake Huron, you will find one of Ontario's best steelhead and Chinook salmon runs. Comprised of naturally sheltered feeder systems and spring-fed lakes, the Saugeen River system is an angler's heaven for brown and brook trout, largemouth and smallmouth bass, northern pike, and musky. Consider supporting the local fisheries by practising catch-and-release. Join volunteer-run fishing groups and organizations including the Ontario Steelheader's Association, Happy Trout Unlimited, and the Lake Huron Fishing Club with hatcheries located in both Saugeen Shores and Kincardine.