



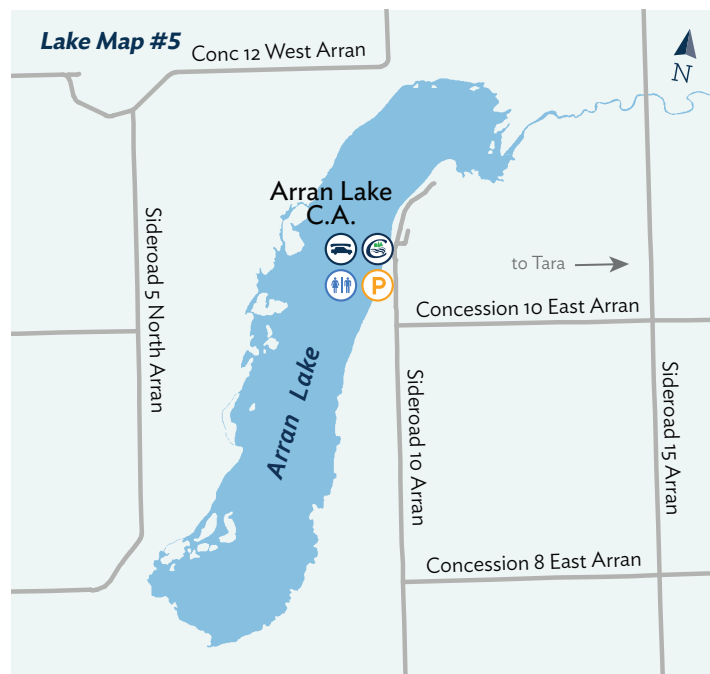
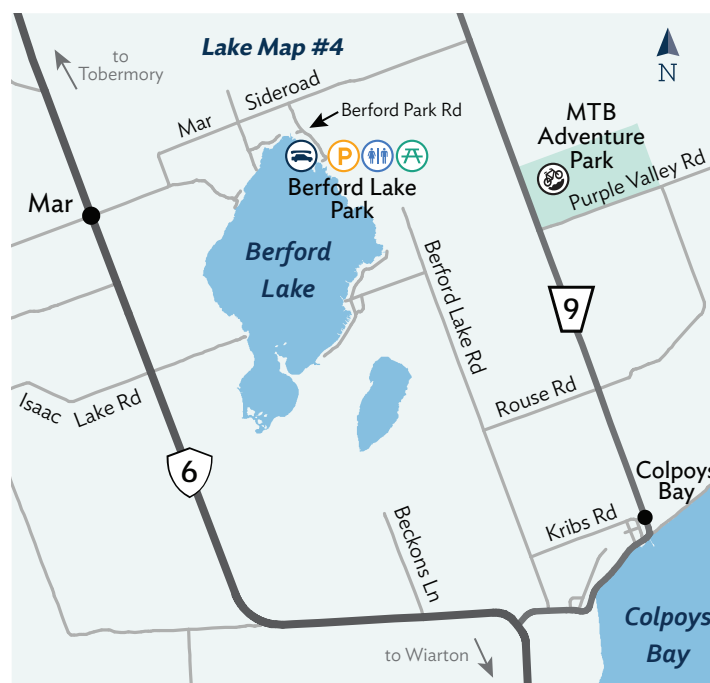
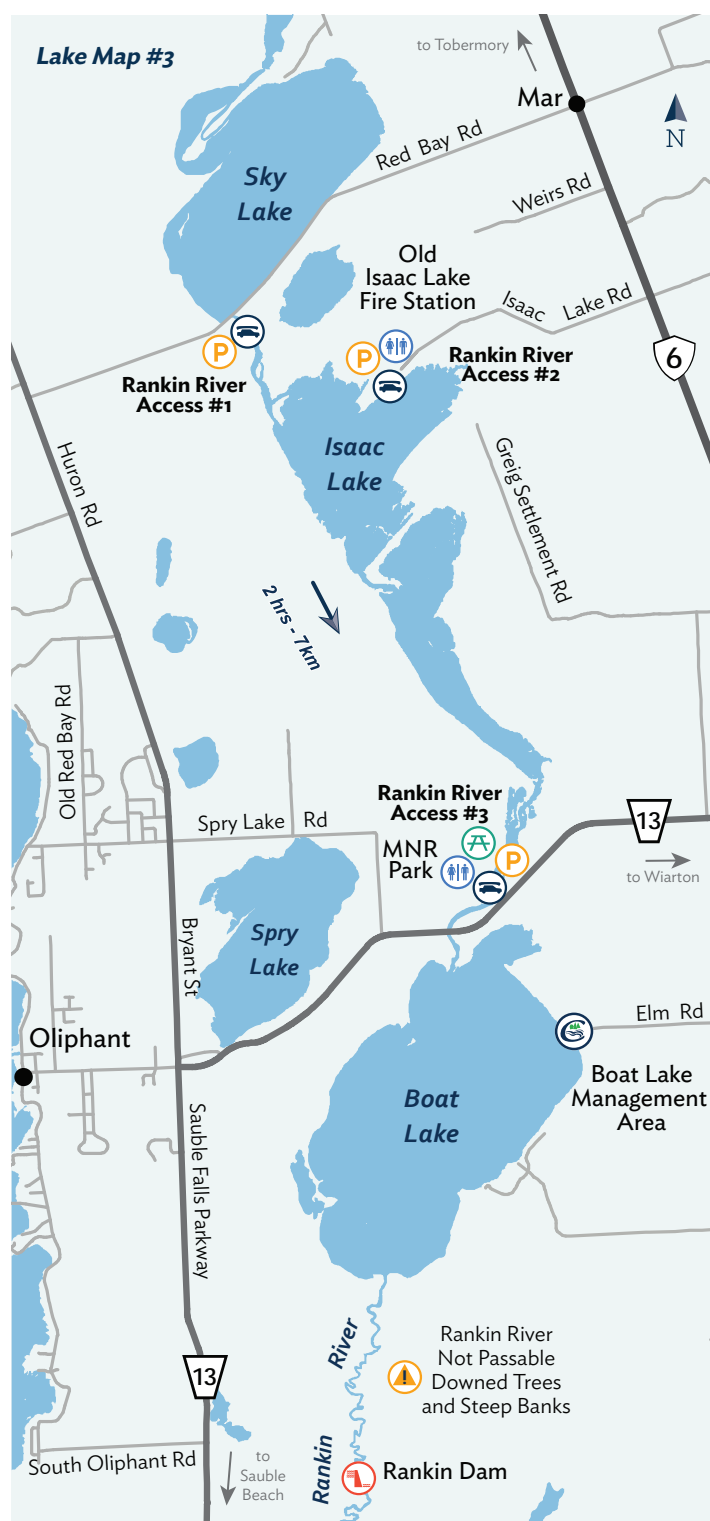
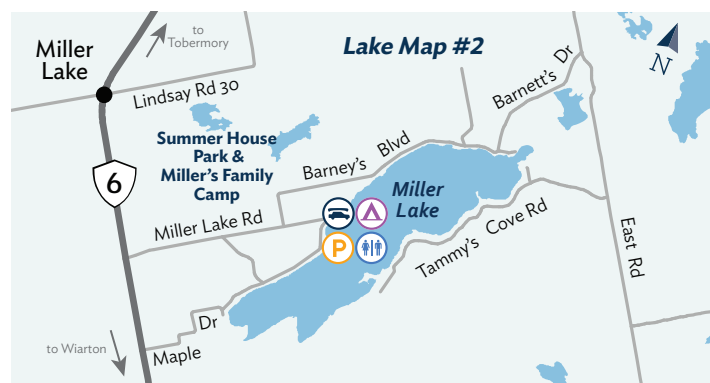
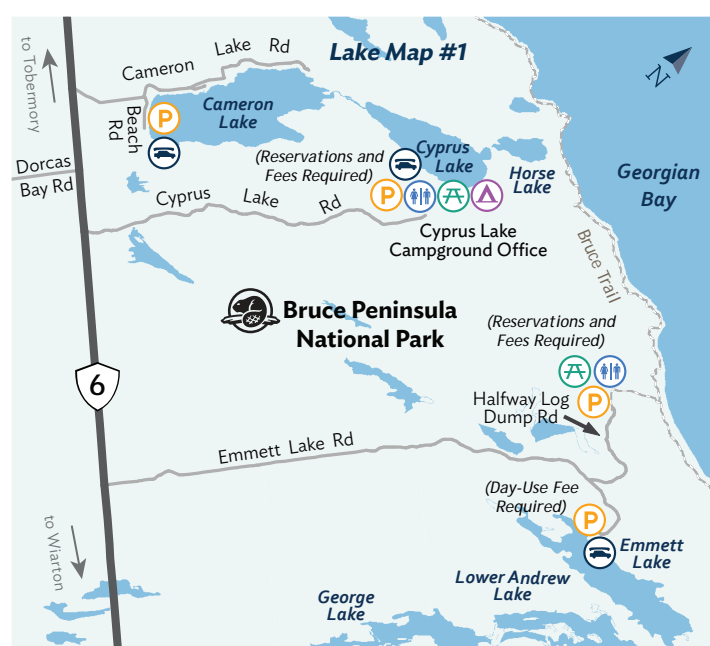
## Campgrounds & Lodging - Waterfront Accommodation

|                                    | Town         | Phone Number |
|------------------------------------|--------------|--------------|
| Bruce Peninsula National Park      | Tobermory    | 519-596-2233 |
| Hidden Valley Campground           | Paisley      | 519-385-2943 |
| Lobies Park                        | Walkerton    | 519-881-3435 |
| McBeath Conservation Area          | Elderslie    | 519-367-3040 |
| Miller's Family Camp               | Miller Lake  | 519-795-7750 |
| Paisley Rotary Campground          | Paisley      | 519-353-5575 |
| Sauble Falls Provincial Park       | Sauble Beach | 519-422-1952 |
| Sauble River Marina & Lodge Resort | Sauble Beach | 519-722-1762 |
| Saugeen Bluffs Conservation Area   | Paisley      | 519-353-7206 |
| Saugeen Riverbank Campground       | Walkerton    | 519-881-0491 |
| Summer House Park                  | Miller Lake  | 519-795-7712 |

## Campgrounds & Lodging

|                                    | Shuttle To/From Y/N | Backcountry Camping | Group Camping | Cabins Available | Saugeen River | Sauble River | Lake Huron | Miller Lake | Cyprus Lake | Canoe & Kayak Rentals | Paddle Boat Rentals | Surf or SUP Rentals | River Tubing | Outdoor Clothing & Gear Sales | Fishing Equipment |
|------------------------------------|---------------------|---------------------|---------------|------------------|---------------|--------------|------------|-------------|-------------|-----------------------|---------------------|---------------------|--------------|-------------------------------|-------------------|
| Bruce Peninsula National Park      | N                   | ■                   | ■             |                  |               |              |            |             |             |                       |                     |                     |              |                               |                   |
| Hidden Valley Campground           | N                   | ■                   | ■             |                  |               |              |            |             |             |                       |                     |                     |              |                               |                   |
| Lobies Park, Walkerton             | Y                   |                     | ■             |                  |               |              |            |             |             |                       |                     |                     |              |                               |                   |
| McBeath Conservation Area          | N                   | ■                   |               |                  |               |              |            |             |             |                       |                     |                     |              |                               |                   |
| Miller's Family Camp               | N                   |                     | ■             |                  |               |              |            |             |             |                       |                     |                     |              |                               |                   |
| Paisley Rotary Campground          | Y                   |                     |               |                  |               |              |            |             |             |                       |                     |                     |              |                               |                   |
| Sauble Falls Provincial Park       | Y                   |                     | ■             |                  |               |              |            |             |             |                       |                     |                     |              |                               |                   |
| Sauble River Marina & Lodge Resort | N                   |                     |               |                  |               |              |            |             |             |                       |                     |                     |              |                               |                   |
| Saugeen Bluffs Conservation Area   | Y                   |                     | ■             |                  |               |              |            |             |             |                       |                     |                     |              |                               |                   |
| Saugeen Riverbank Campground       | N                   | ■                   | ■             |                  |               |              |            |             |             |                       |                     |                     |              |                               |                   |
| Summer House Park                  | N                   |                     | ■             |                  |               |              |            |             |             |                       |                     |                     |              |                               |                   |

\*Shuttles are available along the Saugeen River from Thorncrest Outfitters, call 519-797-1608.



### Arran Lake Lake Map #5

Arran Lake is popular for fishing, boating, hunting and swimming. It contains shallow marshy areas, and sections of vast open water. There is a public boat launch in the Arran Lake Conservation Area. To get to the access point, drive north out of Tara to Concession 10, East Arran. Then head west to the T intersection. Next, head north on Sideroad 10.

Level: easy to moderate



### Berford Lake Lake Map #4

At Berford Lake Park, you'll find a sheltered picnic area, playground and a small sandy beach. Accessibility to the lake is limited to the park area.

Level: easy to moderate



### Boat Lake Lake Map #3

Launch at Rankin River Access #3 on Bruce Road 13 between Oliphant and Warton. Continue your paddle north with the Lake Paddling Route. A porta potty is available at the access point.

Level: easy to moderate



### Cameron Lake Lake Map #1

A picturesque, navigable strait connects Cameron Lake to Cyprus Lake, extending your paddling opportunity. Parking is located to the right of Beach Road, in the right-of-way. The beach provides a great access point to launch and cruise Cameron and Cyprus Lakes.

Level: easy to moderate



### Cyprus Lake Lake Map #1

Home to the National Park's only campground, with 242 non-electrical sites, it's great home base for paddlers. Reservations are required for parking at the Cyprus Lake Campground. Book in advance at [pc.gc.ca/grotto](http://pc.gc.ca/grotto).

Level: easy to moderate



### Emmett Lake Lake Map #1

Access via Emmett Lake Road, keeping right at the fork. Emmett Lake is a remote inland lake area with limited parking and no access to facilities. Day-use and parking fees apply. For more information visit [pc.gc.ca](http://pc.gc.ca).

Level: easy to moderate



### Isaac Lake Lake Map #3

Launch onto Isaac Lake from the dock at the old Isaac Lake Fire Station (Access #2). There is a healthy community of pike, pickerel, perch and bass, making this lake popular amongst anglers. A porta potty is available at the access point.

Level: easy to moderate



### Miller Lake Lake Map #2

Launch your boat at the western side of Miller Lake at the public boat launch. Rentals for canoes, kayaks, motorboats, SUP boards or use of boat launches are available at Miller's Family Camp or Summer House Park for a fee.

Level: easy to moderate



### Sky Lake Lake Map #3

A boat launch on Sky Lake can be accessed off Red Bay Road. This is a rugged entrance point. Continue your paddle south with the Lake Paddling Route.

Level: easy to moderate



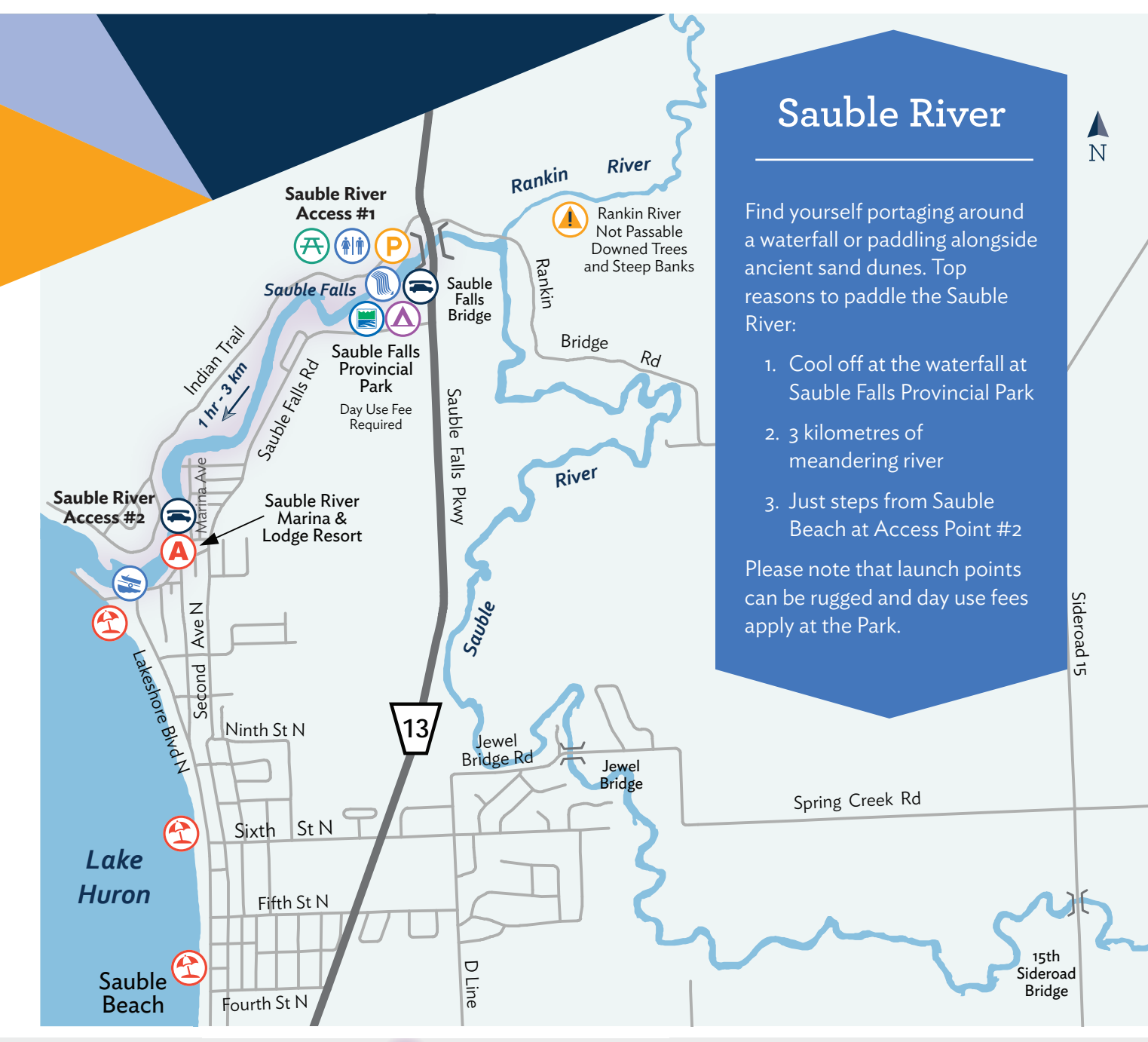
### Tobermory's Open Water

For expert paddlers only. Tobermory is a working harbour and paddlers must give right-of-way to boats and the Chi-Cheemaun Ferry. The open waters of Lake Huron and Georgian Bay offer little shelter and few landing opportunities and contain deep, cold water. Wave conditions can change quickly. Paddlers must pick up a (free) permit from the Parks Canada Visitor Centre in Tobermory to paddle in the restricted waters of the Fathom Five National Marine Park.



## RISKS

- River levels can change, be unpredictable and include heavy rapids. High and fast-flowing waters are common especially in early spring.
- Electronic devices such as GPS or mobile phones may not have reception in all areas. Download the What3Words app before you head out to help clearly share your exact location in the event of an emergency.
- Plan ahead and know the distance and time required to get to your end location.
- Please research the areas you are visiting and plan accordingly.
- Wave conditions of deep, cold water can change rapidly.
- Wash your water craft before and after boating to help prevent the spread of invasive species.
- Obstacles may be present along waterways. Be mindful and exercise caution when approaching.



## Sauble River

Find yourself portaging around a waterfall or paddling alongside ancient sand dunes. Top reasons to paddle the Sauble River:

- Cool off at the waterfall at Sauble Falls Provincial Park
- 3 kilometres of meandering river
- Just steps from Sauble Beach at Access Point #2

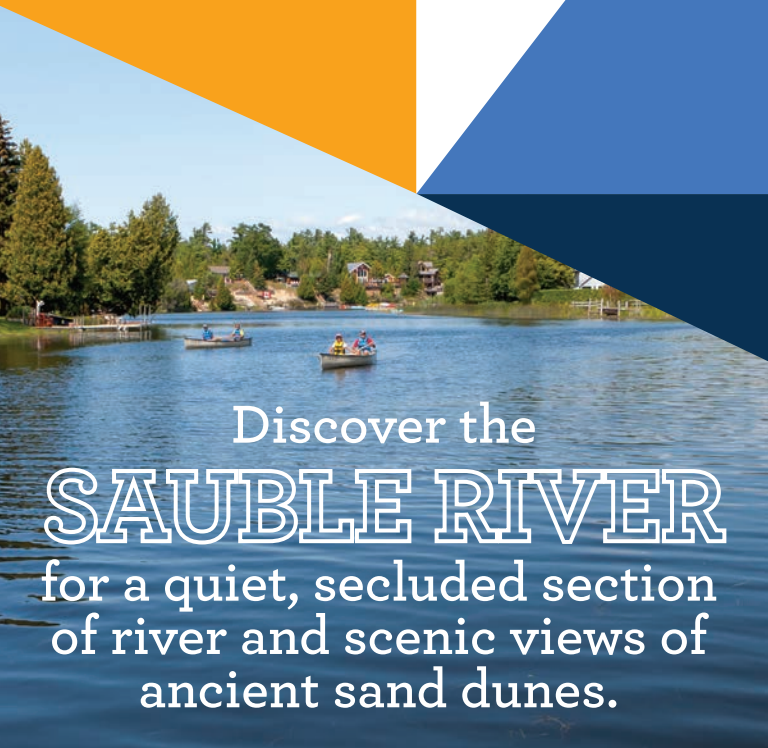
Please note that launch points can be rugged and day use fees apply at the Park.

### The Sauble Falls to Lake Huron Route

Access Points 1 to 2 Below Sauble Falls to Lake Huron

Duration: 3 km / 1 hour Level: easy to moderate

Notes: Sauble River Marina & Lodge Resort located near Access Point #2 is a private access area option with rental fees.

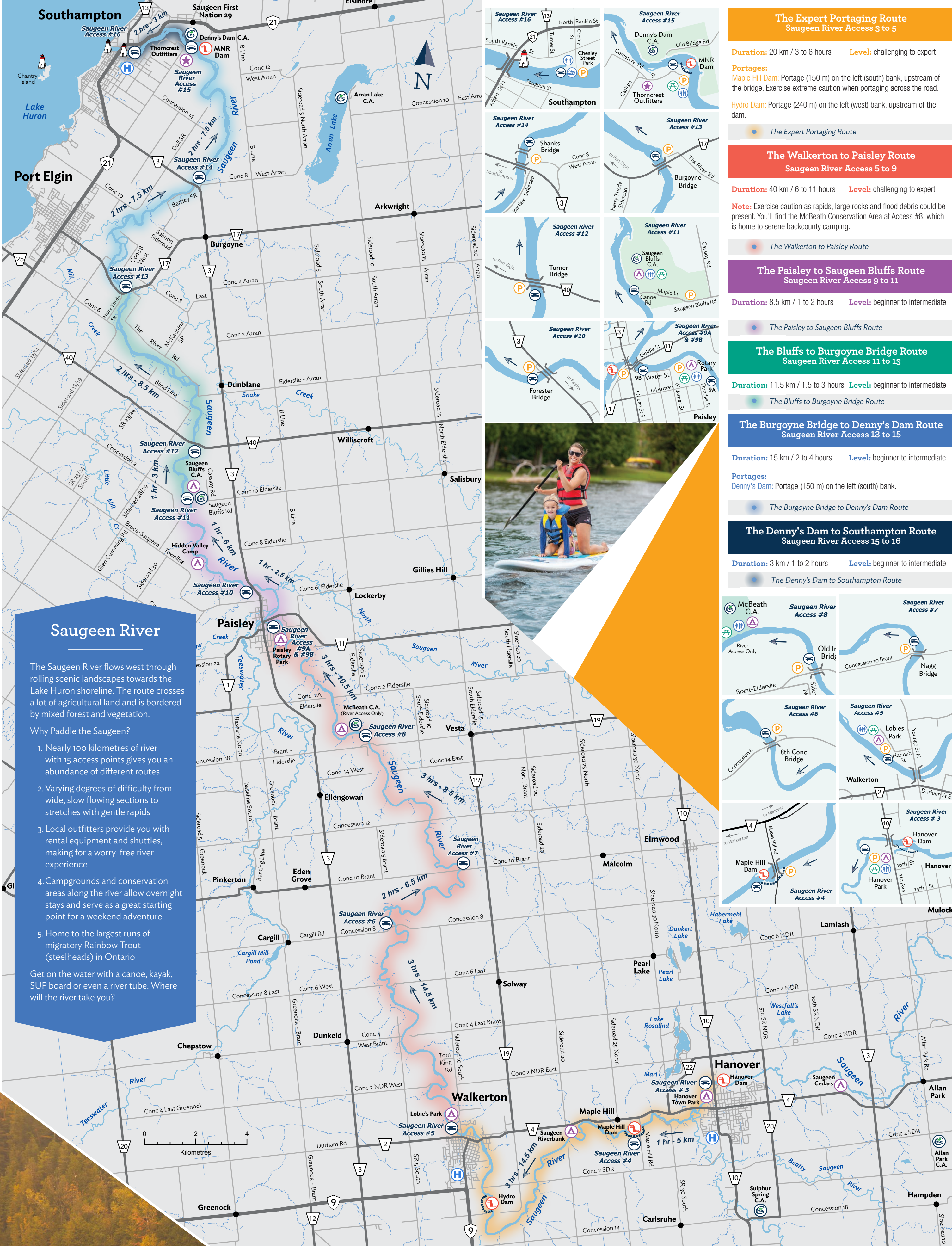


Discover the SAUBLE RIVER for a quiet, secluded section of river and scenic views of ancient sand dunes.

## LEGEND

- Camping
- Boat Launch
- Outfitters
- Dam
- Parking
- Washroom
- Picnic Area
- Hospital
- Attraction
- Mountain Biking
- Provincial Park
- Beach
- Waterfall
- Conservation Area
- Launch Point
- Lighthouse
- Bridge
- River Flow
- Provincial Highway
- County Road
- Municipal Road
- Bruce Trail
- Rivers
- Portage
- Body of Water
- Conservation Land





## Saugeen River

The Saugeen River flows west through rolling scenic landscapes towards the Lake Huron shoreline. The route crosses a lot of agricultural land and is bordered by mixed forest and vegetation.

### Why Paddle the Saugeen?

1. Nearly 100 kilometres of river with 15 access points gives you an abundance of different routes
2. Varying degrees of difficulty from wide, slow flowing sections to stretches with gentle rapids
3. Local outfitters provide you with rental equipment and shuttles, making for a worry-free river experience
4. Campgrounds and conservation areas along the river allow overnight stays and serve as a great starting point for a weekend adventure
5. Home to the largest runs of migratory Rainbow Trout (steelheads) in Ontario

Get on the water with a canoe, kayak, SUP board or even a river tube. Where will the river take you?

### The Expert Portaging Route Saugeen River Access 3 to 5

**Duration:** 20 km / 3 to 6 hours **Level:** challenging to expert

**Portages:**  
**Maple Hill Dam:** Portage (150 m) on the left (south) bank, upstream of the bridge. Exercise extreme caution when portaging across the road.  
**Hydro Dam:** Portage (240 m) on the left (west) bank, upstream of the dam.

**The Expert Portaging Route**

### The Walkerton to Paisley Route Saugeen River Access 5 to 9

**Duration:** 40 km / 6 to 11 hours **Level:** challenging to expert

**Note:** Exercise caution as rapids, large rocks and flood debris could be present. You'll find the McBeath Conservation Area at Access #8, which is home to serene backcountry camping.

**The Walkerton to Paisley Route**

### The Paisley to Saugeen Bluffs Route Saugeen River Access 9 to 11

**Duration:** 8.5 km / 1 to 2 hours **Level:** beginner to intermediate

**The Paisley to Saugeen Bluffs Route**

### The Bluffs to Burgoyne Bridge Route Saugeen River Access 11 to 13

**Duration:** 11.5 km / 1.5 to 3 hours **Level:** beginner to intermediate

**The Bluffs to Burgoyne Bridge Route**

### The Burgoyne Bridge to Denny's Dam Route Saugeen River Access 13 to 15

**Duration:** 15 km / 2 to 4 hours **Level:** beginner to intermediate

**Portages:**  
**Denny's Dam:** Portage (150 m) on the left (south) bank.

### The Denny's Dam to Southampton Route Saugeen River Access 15 to 16

**Duration:** 3 km / 1 to 2 hours **Level:** beginner to intermediate

**The Denny's Dam to Southampton Route**



Countless paddling routes are ready for you to take on the

# MIGHTY SAUGEEN

## Bait, lure or fly?

Upstream from Lake Huron, you will find one of Ontario's best steelhead and Chinook salmon runs. Comprised of naturally sheltered feeder systems and spring-fed lakes, the Saugeen River system is an angler's heaven for brown and brook trout, largemouth and smallmouth bass, northern pike and musky. Consider supporting local fisheries by practising catch-and-release. Join volunteer-run fishing groups and organizations including the Ontario Steelheader's Association, Happy Trout Unlimited and the Lake Huron Fishing Club with hatcheries located in both Saugeen Shores and Kincardine.



explorethebruce.com  
1-800-268-3838