

Points of Interest

- Attraction
- Beach
- Bike Park
- Boat Launch
- Brewery
- Bruce Trail Parking
- Campground
- Canoe Launch
- Conservation Land
- Cross Country Skiing
- Dive Site
- EV Charging Station
- Golf Course
- Hospital
- Information Centre
- Lighthouse
- Marina
- Museum
- National Park
- Provincial Park
- Public Library
- Scenic Lookout
- Stand up Paddle Board
- Splash Pad
- Surfing
- Theatre
- Waterfall



The Bruce Peninsula
Discover iconic wilderness.

A world-renowned region, the Bruce Peninsula's limestone terrain is not only home to 163 kilometres of Main Trail and 101 kilometres of Side Trail, but features endless sights, dozens of camping opportunities and amazing niche towns that will have you coming back for more. Explore what so many others can't get enough of.



explorethebruce.com/bruce-peninsula

EXPLORE
the BRUCE
.com

OFFICIAL
VISITOR
MAP

BRUCE COUNTY, ONTARIO

explorethebruce.com/beaches

Beaches and Sunsets
Soak up the sun.

With hundreds of kilometres of Lake Huron Shoreline, it's no surprise Bruce County is home to many beaches including the second longest freshwater beach in the world with pristine white sand. Looking for more than your usual sandy white beaches? The Lake Huron to the west and Georgian Bay to the east creates a unique opportunity to see and explore two diverse sides of the County.

explorethebruce.com/kids-activities

Camping in Bruce
Connect with your inner explorer.

Whether sipping your morning coffee at the cottage or in a rustic cabin or sleeping in a tent under stars, staying in Bruce County is an adventure in itself. You won't find better camping than right here where adventure is around every corner and there is something new to discover under every rock.

explorethebruce.com/campgrounds

explorethebruce.com/Chi-Cheemaun

Kids Activities
Freedom to discover.

There's no shortage of fun family activities for you and your loved ones to discover and enjoy together. Bruce County is the place where kids can learn and play, opening up their imagination by experiencing endless fun and long days spent exploring.

explorethebruce.com/Chi-Cheemaun

explorethebruce.com/trails

MS Chi-Cheemaun
Cruise the Bruce.

A breathtaking 40 kilometre sail from the tip of the Bruce Peninsula to the world's largest freshwater island, Manitoulin Island, showcases the dawning of a new day, crystal clear blue waters and stunning sunsets. The two-hour car-ferry cruise is a comfortable crossing with full cafeteria service, children's play area and "Boatique" gift shop. **For reservations call 1-800-265-3163**

Hiking and Trails
Take on the trail.

With 163 kilometres of Main Trail and 101 kilometres of Side Trail, the rugged Bruce Trail traverses the Peninsula to the infamous Bruce County Rail Trail running along the rolling valleys of the interior and lakeshore. Bruce County's trails are among the most diverse and well-maintained. Enjoy scenic lookouts of Georgian Bay and Lake Huron, site along the Saugeen River, and stunning sunsets grazing the fields in Bruce County.

explorethebruce.com/mountain-biking

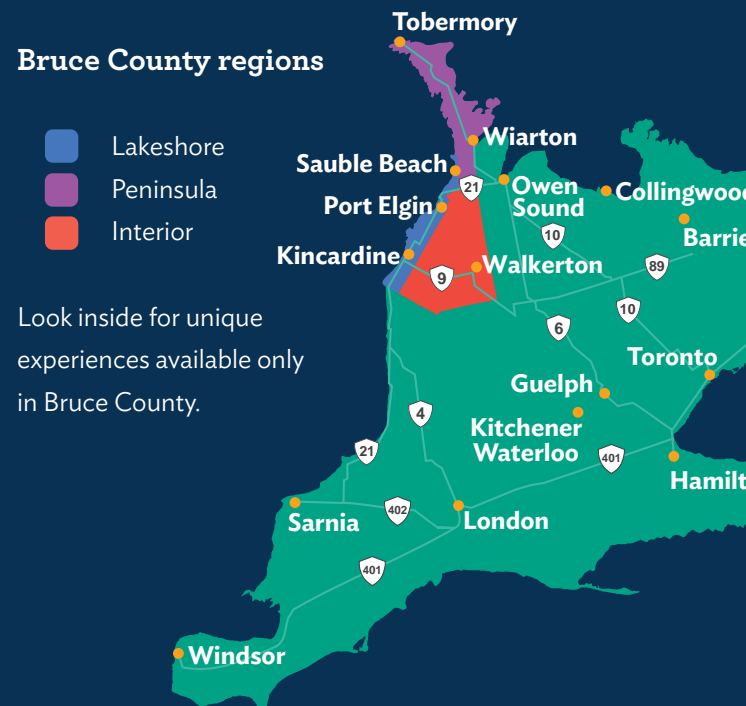
Mountain Biking
An adventure on two wheels.

The freedom felt when it all comes together, when the wind rushes by you as you totally pin the trail in a perfect line, your passion for the sport ignites even more. It's why you ride. The sport of mountain biking means so much: it's the freeride and the backcountry explorers.

explorethebruce.com/mountain-biking

Want to
Explore the Bruce?

With three distinct regions to explore, Bruce County is an explorer's paradise. The rolling hills and picturesque towns of the Interior, hundreds of kilometers of beaches and tasteful restaurants of the Lakeshore, and the rugged wilderness and stunning vistas of the Peninsula await. Plan your next adventure at explorethebruce.com

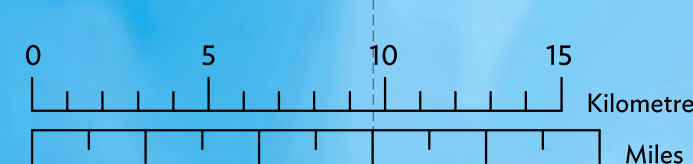




Legend

Points of Interest

A	Adamsville	C4	Airport
E3	Allenford	H3	Attraction
E4	Alvanley	B	Beach
H1	Amberley	Bike Park	
H3	Ambleside	Bird Watching	
E3	Arkwright	Boat Launch	
G2	Armow	Bruce Trail Parking	
C3	Barrow Bay	Campground	
H4	Belmore	Canoe Launch	
G2	Bervie	Conservation Land	
F3	Burgoyne	Cross Country Skiing	
C4	Cape Croker	EV Charging Station	
G4	Carrihill	Fishing	
G3	Cheslsey	Golf Course	
F4	Chesley	Horse Camp	
B3	Clarke's Corners	Hospital	
D4	Clavering	Information Centre	
D4	Colpoys Bay	Kayaking	
H4	Deemerton	Kite Surfing	
F4	Dobbinston	Lighthouse	
F3	Dunblaine	Museum	
G3	Dunkeld	National Park	
E3	Elsinore	Provincial Park	
F3	Fendale	Scenic Lookout	
H3	Formosa	Snowmobile Clubhouse	
F3	Gillies Hill	Speedway	
G3	Giammi	Stand up Paddle Board	
G3	Greenock	Surfing	
F3	Hepworth	Theatre	
H2	Holyrood	Waterfall	
C4	Hope Bay		
C3	Howdensvale		
F2	Inverhuron		
E4	Invermay		
G2	Kincardine		
G2	Kinloss		
H2	Kinlough		
C3	Lion's Head		
F3	Lockrey		
H2	Lucknow		
G1	Lurgan		
G4	Malcolm		
C3	Maple Hill		
H4	Mar		
H4	Midmay		
G2	Millarton		
B2	Miller Lake		
F2	North Bruce		
D3	Oilthant		
F3	Paisley		
E4	Park Head		
G4	Pearl Lake		
C3	Pike Bay		
G1	Pine River		
G3	Pinkerton		
H1	Point Clark		
F3	Port Elgin		
C4	Purple Valley		
D3	Red Bay		
H2	Ripley		
G3	Riversdale		
H3	Salem		
F3	Salisbury		
D3	Sauble Beach		
E3	Saugen First Nation 29		
F4	Scone		
G4	Solway		
E3	Southampton		
C3	Spry		
B3	Stokes Bay		
E4	Tara		
H3	Teeswater		
F2	Tiverton		
A1	Tobermory		
F2	Underwood		
G4	Walkerton		
H3	Westford		
H2	Whitechurch		
D4	Wiarion		
F3	Willscroft		



© 2013 County of Bruce
 Unauthorised reproduction or recording of maps, text, or any other material from this publication, by photocopying, electronic storage and retrieval, or by any other means is prohibited without written permission of the County of Bruce. Please refer to the map for the most up-to-date information. The County of Bruce cannot be held responsible for any variations, inaccuracies or changes that may occur. Please use the map information as an approximate guide only and not for legal purposes. Mapping of municipalities surrounding Bruce County is for reference only. Local mapping for these areas should be consulted for accuracy. The Bruce Trail and other trails are shown for general information only. Do not rely on this map as an accurate guide for hiking. Bruce Trail mapping was provided by the Bruce Trail Conservancy and is used with permission. Fish species information was provided by the Ontario Ministry of Natural Resources and Forestry. The shaded relief effect for the land area was generated using the SRTM30 PLUS data. The Lake Huron and Georgian Bay depth effect was generated from bathymetry contours compiled by the Canadian Hydrographic Service and the US National Geospatial Data Center. This map was produced by the Bruce County Planning & Development Department, GIS Section, using data supplied under Licence by members of the Ontario Geospatial Data Exchange.



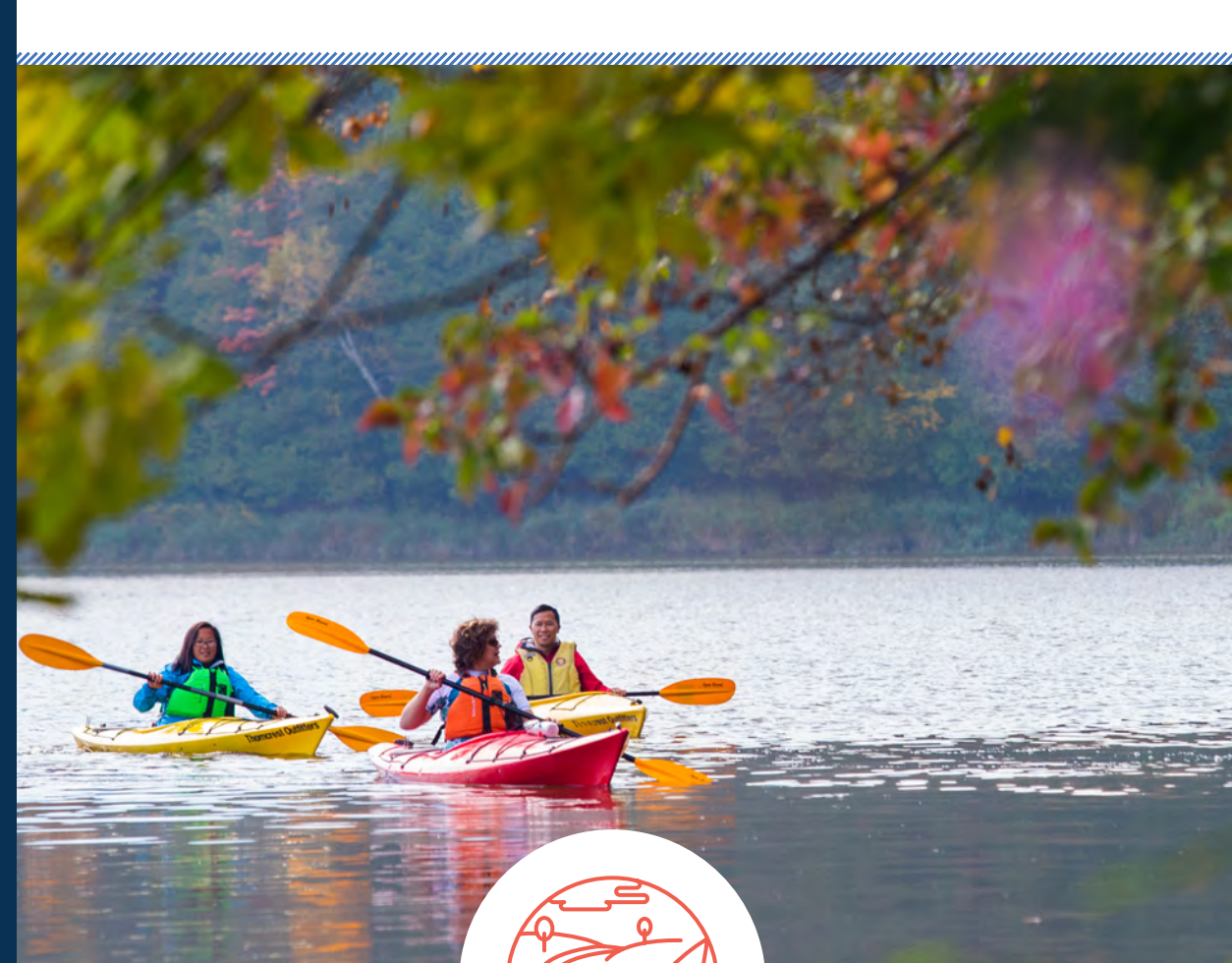
Cycling Tours

With cycling routes scattered throughout Bruce County, you are sure to find one that suits your experience level. Enjoy the beautiful scenery Bruce County has to offer, right from the seat of your bicycle.




Lighthouse Tours

With hundreds of kilometres of coastline and 14 lighthouses, and unforgettable adventure awaits. Lighthouses are a great experience for the whole family, offering stunning vistas and a unique history of the region.



Paddling Tours

Bruce County is known for winding rivers and serene lakes - perfect for paddling. With so many routes of varying lengths, you can enjoy picturesque waterways with a paddle.



Motorcycle Tours

Check out Bruce County's essential riding routes and explore this beautiful area by motorcycle. With peninsula, shoreline and farmland scenery, these routes are sure to give you a taste of what Bruce County is all about.